

**Services and Facilities**

**Emergencies**  
For medical or other emergencies contact a ranger or call 307-344-7381 or 911.

- Hospital
- Medical clinic

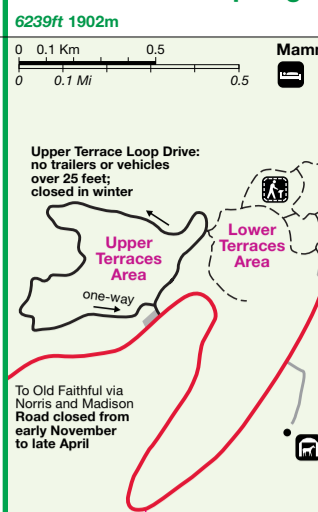
Check the park newspaper for seasonal dates of services and facilities.

- Ranger station
- Campground
- Lodging
- Food service
- Picnic area
- Store
- Gas station (some have auto repair)
- Self-guiding trail
- Horse rental
- Boat launch

**Winter road closures**  
From early November to early May most park roads are closed. The only exception is the road within the park between the North Entrance and Cooke City. It is open all year.

From mid-December to early March, snowmobiles may be used on the unplowed, groomed park roads. Call park headquarters for regulations.

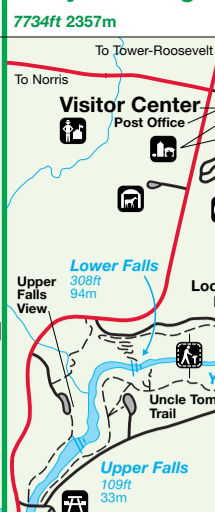
**Mammoth Hot Springs**



**Old Faithful**



**Canyon Village**



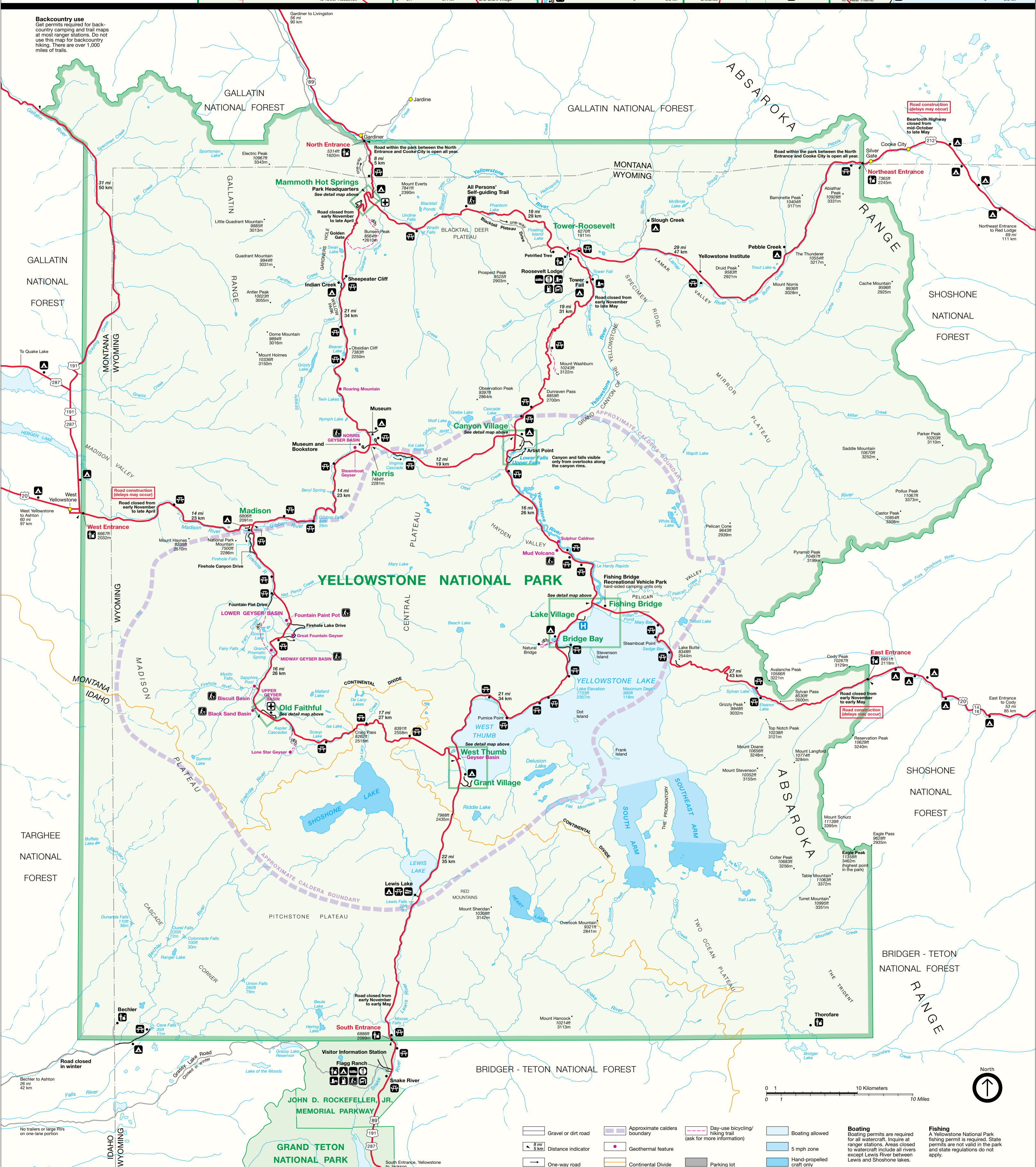
**West Thumb and Grant Village**



**Fishing Bridge, Lake Village and Bridge Bay**



**Backcountry use**  
Get permits required for backcountry camping and trail maps at most ranger stations. Do not use this map for backcountry hiking. There are over 1,000 miles of trails.



- Gravel or dirt road
- Approximate caldera boundary
- Day-use bicycling/hiking trail (ask for more information)
- Boating allowed
- 5 mph zone
- Hand-propelled craft only
- 8 mi / 5 km Distance indicator
- Geothermal feature
- Continental Divide
- Parking lot

**Boating**  
Boating permits are required for all watercraft. Inquire at ranger stations. Areas closed to watercraft include all rivers except Lewis River between Lewis and Shoshone lakes.

**Fishing**  
A Yellowstone National Park fishing permit is required. State permits are not valid in the park and state regulations do not apply.

